

From Münster to the world.

Worldwide customised GeoIT solutions from EFTAS.

Do you know Münster? Münster is our home, and an experience in itself. Münster combines tradition, innovation, environmental awareness, individuality and that certain indefinable something. We live (in) Münster. As one of the leading German GeoIT service providers EFTAS realises sustainable solutions for clients in industry and administration. State-of-the-art methods apply satellite data, aerial photography and GNSS-based field surveys. Worldwide. Owner-managed. Since 1988. Eco- and ISO 9001-certified.

EFTAS operates all over the globe.

GeoIT is not limited to borders and we operate at international scale. Therefore we customise one-stop solutions as combinations of following GeoIT services:

EFTAS.geoinformation	Remote Sensing, Photogrammetry, Geostatistics and Mapping
EFTAS.gis	IT-Architecture, GIS- and Interface Development
EFTAS.webmapps	Routing, Web Services, Web portal- and App-Programming
EFTAS.evolution	Research, Studies, Technology- and Market development
EFTAS.consult	Process Optimization, Knowledge Transfer and Training

From data products to developments and consultancy.

EFTAS coordinates and implements projects on various scales, ranging from the collection of regional data to the preparation of large transnational data sets. Our international projects cover consulting, training applications, data validation and quality management solutions.

Our tradition is sustainable technology transfer.

Our projects support and implement institutional GeoIT set-ups in line with the aspiration of future-orientated technology transfer. Each requirement is addressed in relation to social, environmental, cultural, political and legislative aspects, regardless of language barriers. Through consultancy and cooperation on a par with local stakeholders, we have established a continuously growing global partner network of regional companies, state authorities, UN and EU authorities as well as development banks. A network for cooperating, to sharing information and learning from each other – globally!

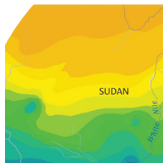


EFTAS.GeoIT
PRECISELY FOR YOUR WORLD


EFTAS international

A varied selection of content.

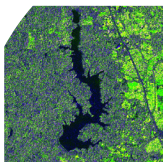
Imagine our international portfolio by some insights:




When the rain doesn't come.
Credit and insurance
management in Sudan with
GeoIT.



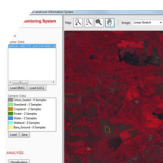
**Sustainable and constant
supply of rubber.**
Detection of rubber planta-
tions along Mekong river.



**German-Brazilian
cooperation: Mudak-WRM.**
Reservoir drinking water
quality – at a glance.



Malawi is eager to know.
Yield forecast with field sur-
vey and remote sensing.



Seeds instead of steppe?
Land management for the
Western Siberian Grain Belt
under a changing climate.




Sustainable development.
Development cooperation
for food security in Africa.



**LUCAS - a European wide
mapping project.**
EFTAS was contracted for
2018 LUCAS Survey.



**EFTAS mapping for
Copernicus N2K.**
Extending the Copernicus
Local Land Component.




Contact:

Carsten Haub

Email: international@eftas.com

Tel.: +49 (0)251 133 07-0

EFTAS Fernerkundung
Technologietransfer GmbH
Oststraße 2-18
48145 Münster
Germany
www.eftas.com



EFTAS.GeoIT
PRECISELY FOR YOUR WORLD

© EFTAS GmbH, Edition 02 (October 2018)